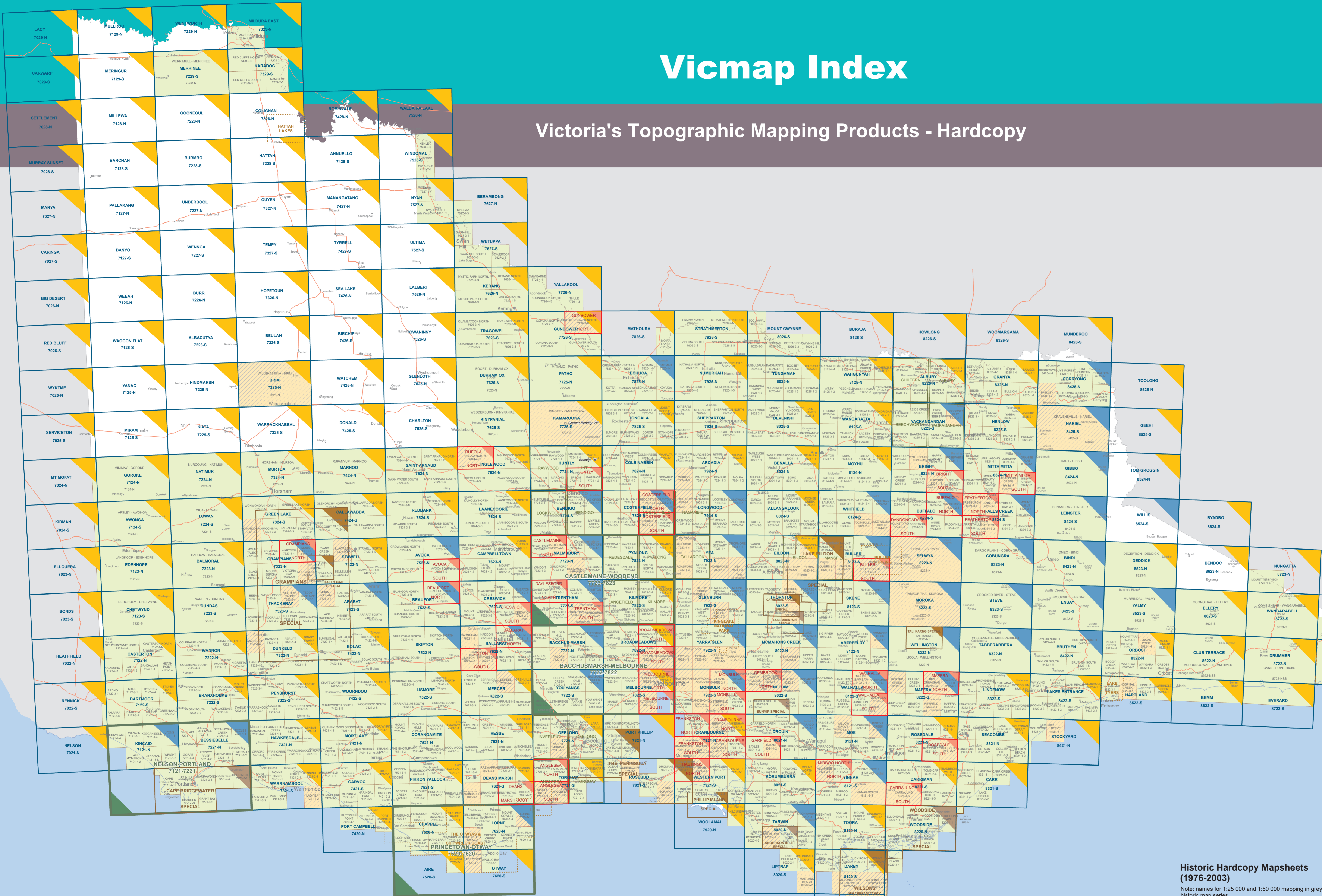


Vicmap Index

Victoria's Topographic Mapping Products - Hardcopy



Vicmap Topographic Mapping Products

- Vicmap Topographic Maps - Digital**
- 1:30 000 A4 & A3 Maps
 - 1:25 000 A0
 - 1:50 000 A0
 - 1:100 000 A0
 - 12 Custom A3 and A4 maps at 12 different scales from 1.8M to 1:2 500

Available from www.delwp.vic.gov.au/maps/vicmap-topographic-maps and Vicmap Viewer (except custom maps)

Vicmap Topographic Maps - Vicmap Viewer

Vicmap Viewer is a mobile mapping app which enables users to access, discover and download the entire Vicmap suite of digital maps. These maps can be stored on the app and viewed offline.

Available on Google play and the Apple App Store. For more information go to www.delwp.vic.gov.au/vicmapviewer

Vicmap Topographic Maps - Hardcopy

- 1:50 000 - statewide
- 1:25 000 - selected areas only
- 1:100 000 - selected areas only
- Specials - selected areas based on areas of interest

Available from vicmaptopo.land.vic.gov.au
Also available at stockists listed at www.land.vic.gov.au/maps-and-spatial/maps/how-to-access-a-map

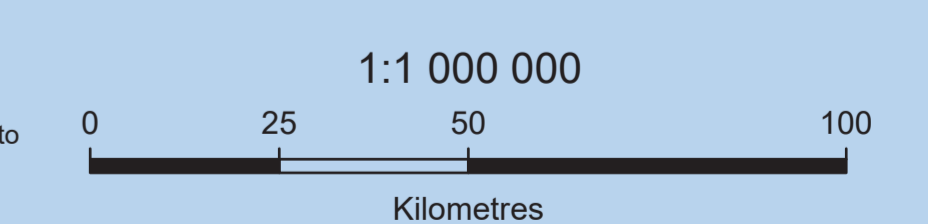
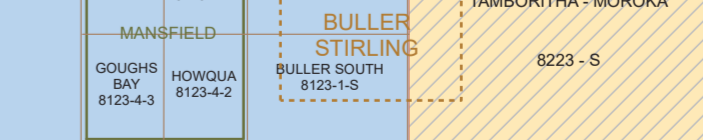
Scan this code in order to access, purchase and download Vicmap Topographic 1:30 000, 1:25 000, 1:50 000 & 1:100 000 onto your smartphone or tablet.



Historic Hardcopy Mapsheets (1976-2003)

Note: names for 1:25 000 and 1:50 000 mapping in grey refer to historic map series

Mapsheet Formats



Digital Mapsheet Formats

1:25 000, 1:50 000 and 1:100 000 mapping
Note: More information on the digital mapping series can be found in the Vicmap Digital Index

MALMSBURY 7723-N	PYALONG 7823-N
CASTLEMAINE - WOODEND 7723/7823	
DAYLESFORD NORTH 7723-N	TRENTHAM 7723-N
DAYLESFORD SOUTH 7723-S	TRENTHAM SOUTH 7723-S
1:25 000 TRENTHAM NORTH 7723-2-N	1:50 000 TRENTHAM 7723-S
1:100 000 CASTLEMAINE - WOODEND 7723-7823	

Contemporary Hardcopy Mapsheets

All 1:50 000 mapsheets and Specials are available as hardcopy.

- 1:50 000 printed
- 1:50 000 plotted
- 1:100 000 printed
- Special printed
- Special plotted
- 1:25 000 printed/plotted

Copyright © The State of Victoria, Department of Environment, Land, Water and Planning 2022
This publication may be of assistance to you but the State of Victoria and its employees do not guarantee that the publication is without flaw of any kind or is wholly appropriate for your particular purposes and therefore disclaims all liability for any error, loss or other consequence which may arise from you relying on any information in this publication.
If you would like to receive this publication in an accessible format such as large print or braille or if you are deaf, hearing impaired or speech impaired, call us via the National Relay Service on 133 677 or visit www.relay.vic.gov.au
Map created by Land Use Victoria, DELWP
PO Box 500, East Melbourne, Victoria 3002, Australia
Tel: +61 3 8636 2333, Fax: +61 3 8636 2813
Email: vicmap.info@delwp.vic.gov.au